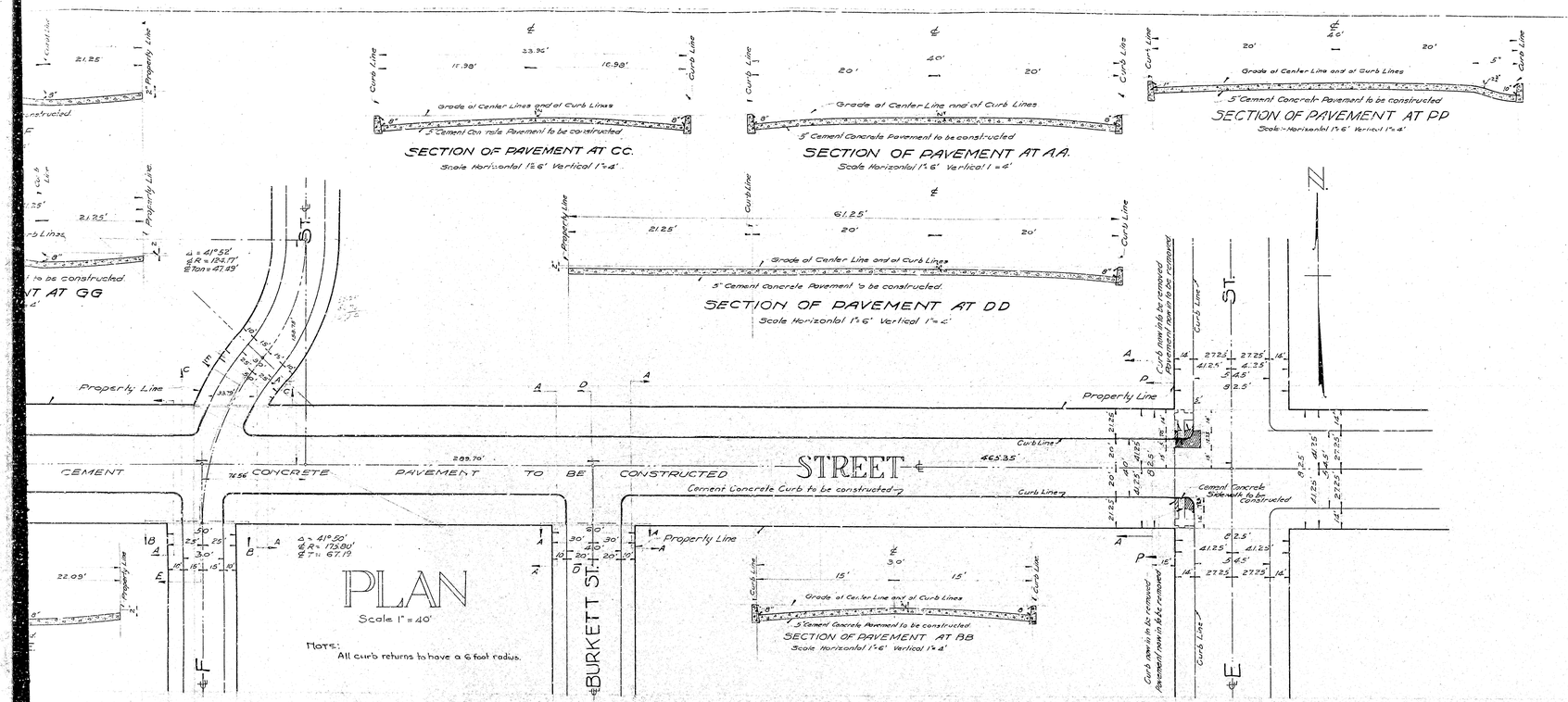

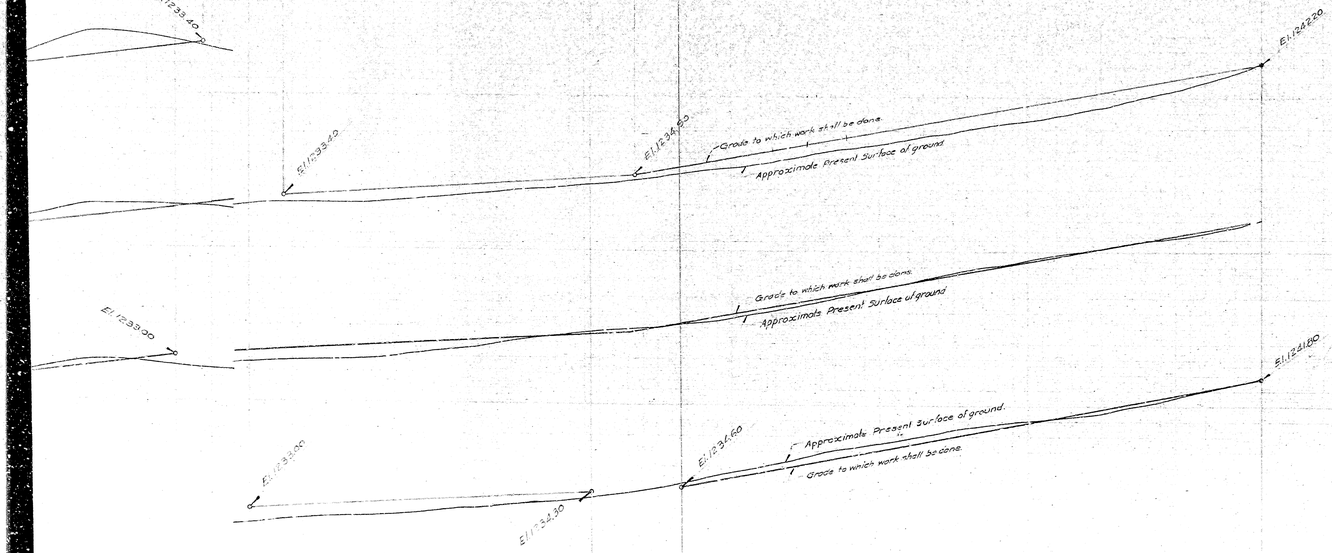

SHEET Nº 1
PLAN Nº 993
FOR THE IMPROVEMENT OF
34TH STREET
BETWEEN
E STREET AND DONALD STREET
AND
EDGHILL ROAD
BETWEEN
H STREET AND DONALD STREET
IN THE
CITY OF SAN BERNARDINO, CALIF.

JANUARY 1929

GORDON H. FERNALD
City Engineer

-TITLE TO STREETS-

Title of the City of San Bernardino was given to 34th St from E St to G St. by dedication of the Arrowhead Tract as recorded in Book 11 of Maps of Page 51. To 3rd St. from J St to Donald St by dedication of North Gate Subdivision No 2 as recorded in Book 1 No 31 of Maps of Page 30. To Edghill Road from Donald St to H St by dedication of Shandin hills No 3 recorded in Book 33 of Maps of Page 46 and by deed recorded in Book 466 Official Records, of Page 268, Records of San Bernardino County.

-GRADE ORDINANCES-

Grade of Thirty-fourth Street established February 4, 1929, by Resolution No. 72
Grade of Edghill Road established February 4, 1929, by Resolution No. 73.

MAR 4 1929
Gordon H Fernald

PLAN ADOPTED - MARCH 18, 1929.

Note:- All elevations shown in Red figures are in feet and are above a plane Which is 1045.28 feet below the City Bench Mark as established by ordinance No 393 City of San Bernardino, Calif.

-LEGEND-

"or in means inch or inches.
' or ft means foot or feet.
℄ means center Line.
No means number.
St means Street.
Figures written thus 41°51' means degrees and minutes.
Δ means Angle.
5" Cement Concrete Pavement to be constructed shown thus in plan ▭ thus in section
Cement Concrete Curb to be constructed shown thus in plan ▬ thus in section
Cement Concrete Sidewalk to be constructed shown thus in plan ▭ thus in section
Concrete Curb to be removed shown thus in plan - - - - -
Concrete Pavement to be removed shown thus in plan.
T means tangent
R means Radius

Note:- A ⅝" Expansion Joint shall be constructed at intervals of approximately 60 feet thru all cement Concrete Pavement and Curb ordered constructed on this plan.

-PROFILE LEGEND-

Approximate Present surface of ground shown by Black Lines thus ——
Grade to which work shall be done shown by red lines ——
Scale - Horizontal 1" = 40' Vertical 1" = 4'
El. means elevation

Sheet No 1 of 3 Sheets.

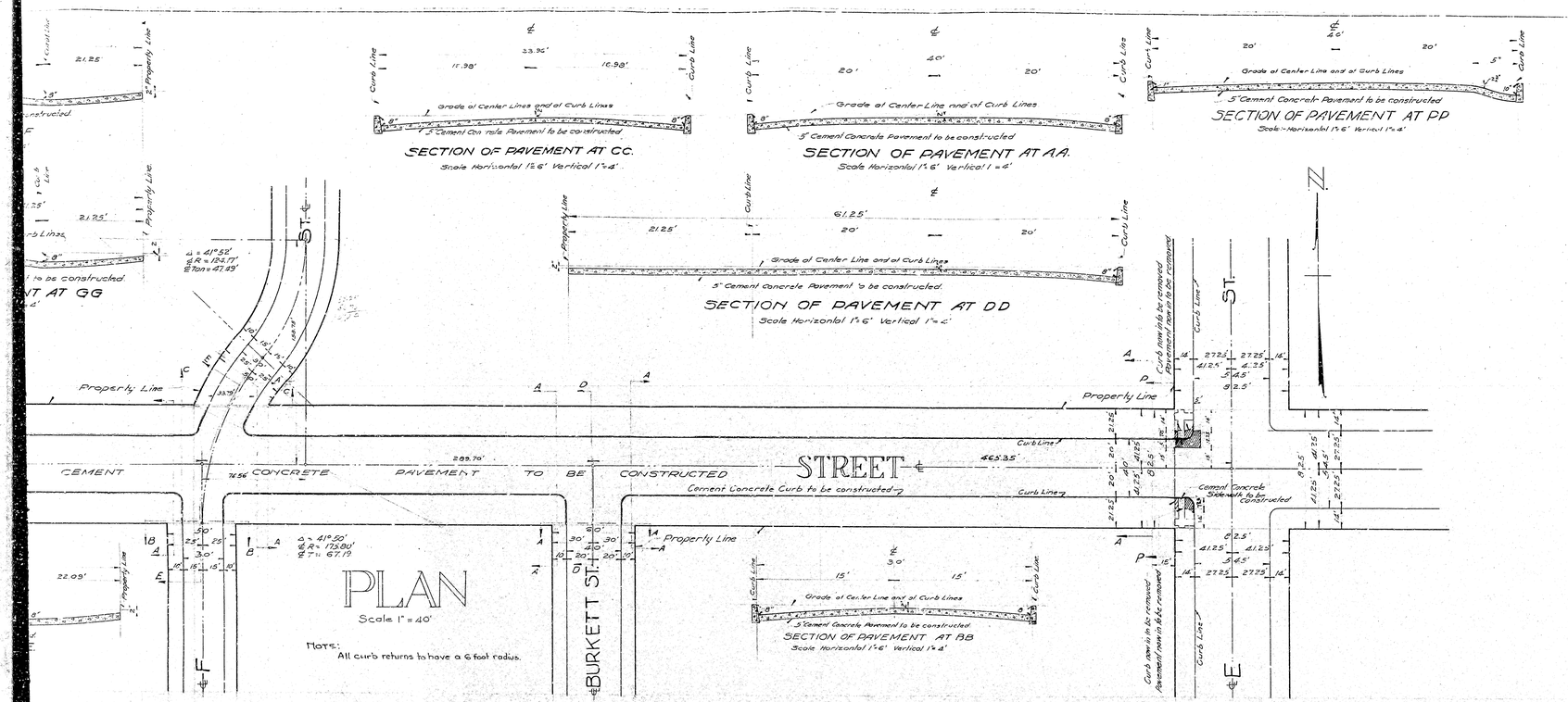

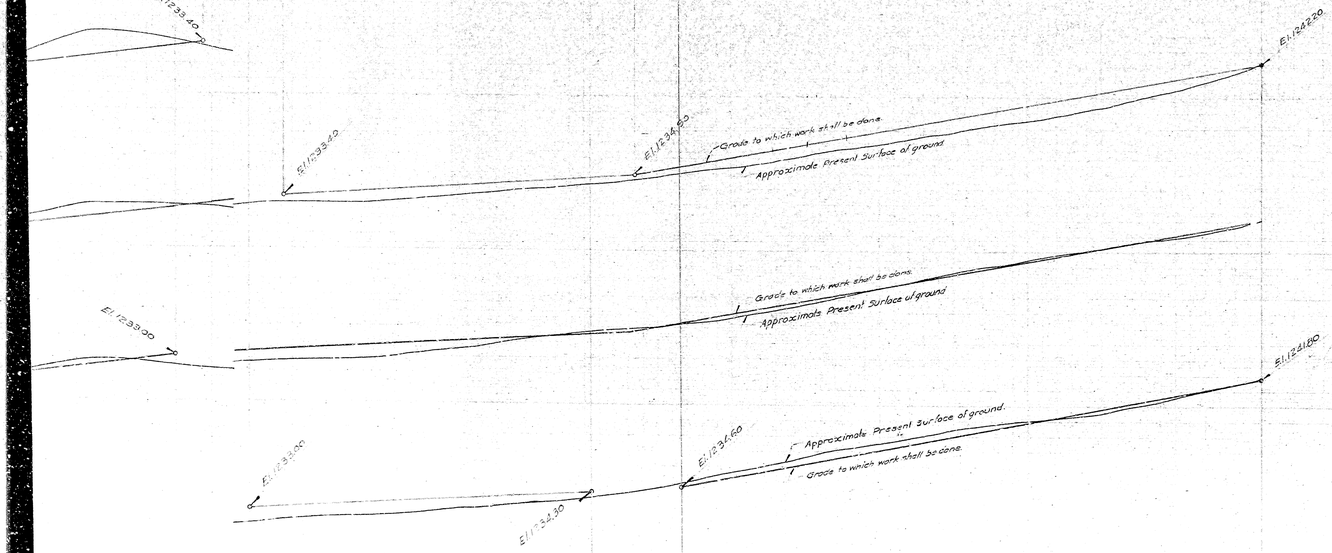

SHEET Nº 1
PLAN Nº 993
FOR THE IMPROVEMENT OF
34TH STREET
BETWEEN
E STREET AND DONALD STREET
AND
EDGHILL ROAD
BETWEEN
H STREET AND DONALD STREET
IN THE
CITY OF SAN BERNARDINO, CALIF.

JANUARY 1929

GORDON H. FERNALD
City Engineer

-TITLE TO STREETS-

Title of the City of San Bernardino was given to 34th St from E St to G St. by dedication of the Arrowhead Tract as recorded in Book 11 of Maps of Page 51. To 3rd St. from J St to Donald St by dedication of North Gate Subdivision No 2 as recorded in Book 1 No 31 of Maps of Page 30. To Edghill Road from Donald St to H St by dedication of Shandin hills No 3 recorded in Book 33 of Maps of Page 46 and by deed recorded in Book 466 Official Records, of Page 268, Records of San Bernardino County.

-GRADE ORDINANCES-

Grade of Thirty-fourth Street established February 4, 1929, by Resolution No. 72
Grade of Edghill Road established February 4, 1929, by Resolution No. 73.

MAR 4 1929
Gordon H Fernald

PLAN ADOPTED - MARCH 18, 1929.

Note:- All elevations shown in Red figures are in feet and are above a plane Which is 1045.28 feet below the City Bench Mark as established by ordinance No 393 City of San Bernardino, Calif.

-LEGEND-

"or in means inch or inches.
' or ft means foot or feet.
℄ means center Line.
No means number.
St means Street.
Figures written thus 41°51' means degrees and minutes.
Δ means Angle.
5" Cement Concrete Pavement to be constructed shown thus in plan ▭ thus in section
Cement Concrete Curb to be constructed shown thus in plan ▬ thus in section
Cement Concrete Sidewalk to be constructed shown thus in plan ▭ thus in section
Concrete Curb to be removed shown thus in plan - - - - -
Concrete Pavement to be removed shown thus in plan.
T means tangent
R means Radius

Note:- A ⅝" Expansion Joint shall be constructed at intervals of approximately 60 feet thru all cement Concrete Pavement and Curb ordered constructed on this plan.

-PROFILE LEGEND-

Approximate Present surface of ground shown by Black Lines thus ——
Grade to which work shall be done shown by red lines ——
Scale - Horizontal 1" = 40' Vertical 1" = 4'
El. means elevation

Sheet No 1 of 3 Sheets.